

CONTOURS, SPOT ELEVATIONS,
STRUCTURES, ROADS AND
UTILITIES PROVIDED BY
HIGHERS & ASSOCIATES

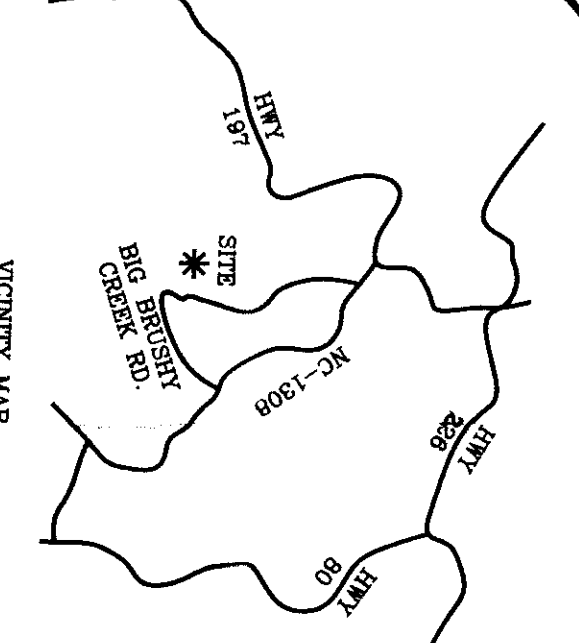

PROPERTY BOUNDARY PROVIDED
BY JIM HIGHERS & ASSOCIATES, P.A.

CERETARY

NCDENR
75' OF BANK, BOTH SIDES

SHELAGS AND UELAND'S PEER
1/4 NATURAL RESOURCES, INC.

BR 31T
BIG BRUSH CREEK ROAD




MARKET MAP

Survey By:
JIM HIGHERS &
ASSOCIATES, P.A.
P.O. BOX 1527A
BURNSVILLE, NC 28714
PHONE: (828) 682-3404

HOLMES & ASSOCIATES
138 EAST CHESTNUT STREET
ASHEVILLE, NC (828) 252-1241

Owner:
TREE NORTH EQUITIES, LLC
ORNTON STATION BOX 11
JULIETTE, NC 28110
PHONE: (919) 405-1149



Melrose Design Group, P.A.

Landscape Architecture
Land Planning
Environmental Design
56 White Oak Road
Arden, North Carolina 28704
Phone (828) 684-5155
Fax (828) 684-5156

GREEN MOUNTAIN
FARM

SURVEY
COMPIATION
A

ISSUE DATE: JUNE 16, 2008

REVISIONS:

DESIGNED BY: _____ SHEET NUMBER: _____
DRAWN BY: _____
APPROVED BY: _____

Copyright © 2008, Melrose Design Group, P.A.