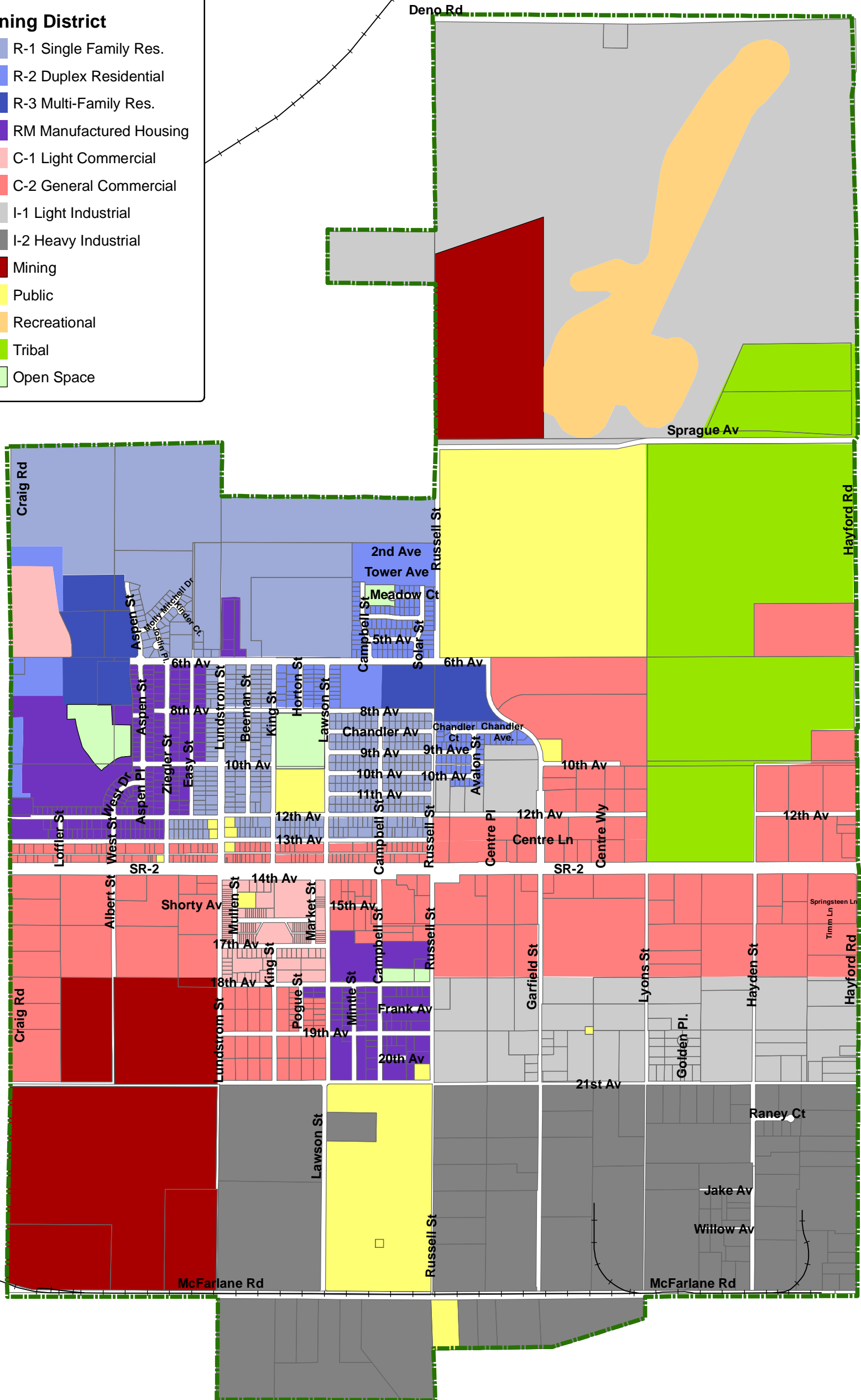


Legend



Zoning District

- R-1 Single Family Res.
- R-2 Duplex Residential
- R-3 Multi-Family Res.
- RM Manufactured Housing
- C-1 Light Commercial
- C-2 General Commercial
- I-1 Light Industrial
- I-2 Heavy Industrial
- Mining
- Public
- Recreational
- Tribal
- Open Space



City of Airway Heights

Zoning Ordinance C-653: June 2007



Information displayed on this map was compiled from various sources and may not have been verified and should not be used to determine actual boundaries. This information should be used for planning purposes only

Source: Airway Heights GIS